

Arbor Lakes



77th Ave N



1" = -

Route
MN009-37 Guardian
City
Maple Grove
County
Hennepin
Filename
MN009-37 Arbor Lakes
Work Order #
MN009-37



5005 Cheshire Pkwy, Suite 1
Plymouth, MN 55446

TRACKING

Staked By: --
Drafted By: BAT 12/21/16
Built By: --
As-Built By: --

MATERIAL LIST

Description	Quantity
Aerial Route	--
Aerial Fiber	--
UG Route	1166'
UG Fiber 48F	4129'
Plow Footage	--
Bore Footage	1166'
Duct (2) 1.25"	2332'
Strand	--
Handholes	5

GSOC

GOPHER STATE ONE CALL
1-800-252-1116
www.gopherstateonecall.org








Prepared by:














OVERVIEW

Legend















Fiber Linetypes

-  Proposed Underground Fiber
-  Existing Underground Fiber
-  Proposed Aerial Fiber
-  Existing Aerial Fiber
-  Proposed Aerial Strand
-  Existing Aerial Strand
-  Proposed UG Fiber in Existing Duct

Other Utility Linetypes

-  Storm Sewer
-  Sanitary Sewer
-  Gas Line
-  Tele./Comm. Line
-  Water Line
-  Electric Line
-  Street light/Traffic signal
-  District Cooling
-  District Heating
-  Force Main
-  Other Utility or Unknown

Symbols

-  Proposed Handhole
-  Existing Handhole
-  Manhole
-  Proposed Splice Point
-  Existing Splice Point
-  Power Pole
-  Proposed Slack Coil
-  Existing Slack Coil
-  Proposed Anchor/Down Guy
-  Existing Anchor/Down Guy
-  Proposed Riser
-  Existing Riser
-  Aerial Bond
-  Aerial Ground

Abbreviations

- CL - Center Line
- R/W - Right of Way
- BOC - Back of Curb
- EOR - Edge of Road
- S/W - Sidewalk
- HH - Handhole
- MH - Manhole
- HDPE - High Density PolyEthylene



1" = -

Route	MN009-37 Guardian
City	Maple Grove
County	Hennepin
Filename	MN009-37 Arbor Lakes
Work Order #	MN009-37



5005 Cheshire Pkwy, Suite 1
Plymouth, MN 55446

TRACKING

Staked By:	-
Drafted By:	BAT 12/21/16
Built By:	-
As-Built By:	-

MATERIAL LIST

Description	Quantity
Aerial Route	-
Aerial Fiber	-
UG Route	-
UG Fiber	-
Plow Footage	-
Bore Footage	-
Duct 1.25"	-
Strand	-
Handholes	-

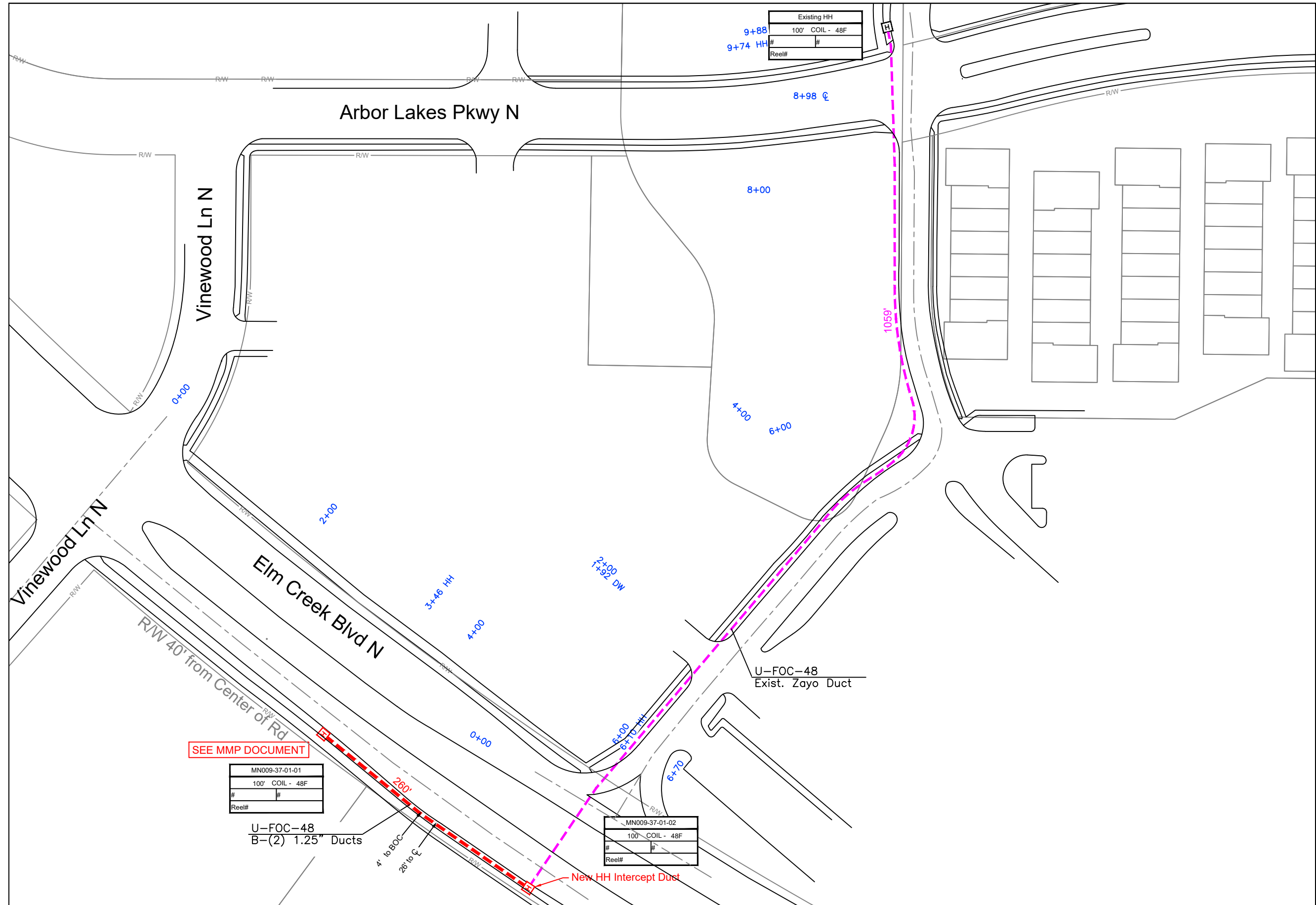
GSOC

GOPHER STATE ONE CALL
1-800-252-1116
www.gopherstateonecall.org

Prepared by:



Legend



Existing HH
100' COIL - 48F
#
Reel#

MN009-37-01-01
100' COIL - 48F
#
Reel#

MN009-37-01-02
100' COIL - 48F
#
Reel#

SEE MMP DOCUMENT

U-FOC-48
B-(2) 1.25" Ducts

New HH Intercept Duct

See Sheet MN009-37-02



1" = 100'

Route	MN009-37 Guardian
City	Maple Grove
County	Hennepin
Filename	MN009-37 Arbor Lakes
Work Order #	MN009-37



5005 Cheshire Pkwy, Suite 1
Plymouth, MN 55446

TRACKING

Staked By:	-
Drafted By:	BAT 12/21/16
Built By:	-
As-Built By:	-

MATERIAL LIST

Description	Quantity
Aerial Route	-
Aerial Fiber	-
UG Route	260'
UG Fiber 48F	1569'
Plow Footage	-
Bore Footage	260'
Duct 1.25"	520'
Strand	-
Handholes	2

GSOC

GOPHER STATE ONE CALL
1-800-252-1116
www.gopherstateonecall.org

Prepared by:



Perham, MN 218-346-3600
TrustCompass.com

MN009-37-01



1" = 100'

Route
MN009-37 Guardian

City
Maple Grove

County
Hennepin

Filename
MN009-37 Arbor Lakes

Work Order #
MN009-37



5005 Cheshire Pkwy, Suite 1
Plymouth, MN 55446

TRACKING

Staked By: -

Drafted By: BAT 12/21/16

Built By: -

As-Built By: -

MATERIAL LIST

Description	Quantity
Aerial Route	-
Aerial Fiber	-
UG Route	404'
UG Fiber 48F	1482'
Plow Footage	-
Bore Footage	404'
Duct 1.25" 808'	808'
Strand	-
Handholes	2

GSOC

GOPHER STATE ONE CALL
1-800-252-1116
www.gopherstateonecall.org

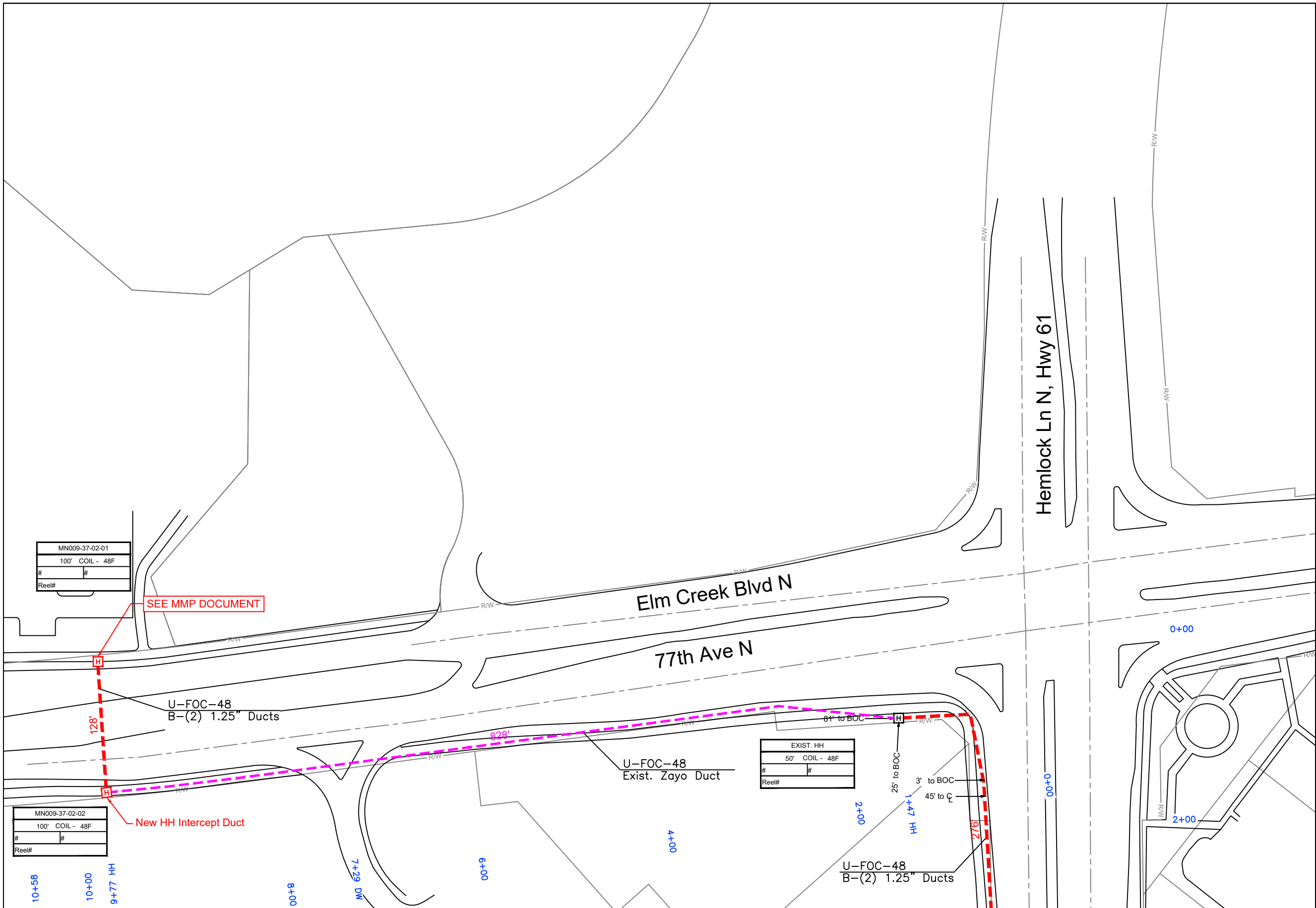
Prepared by:



Perham, MN 218-346-3600
TrustCompass.com

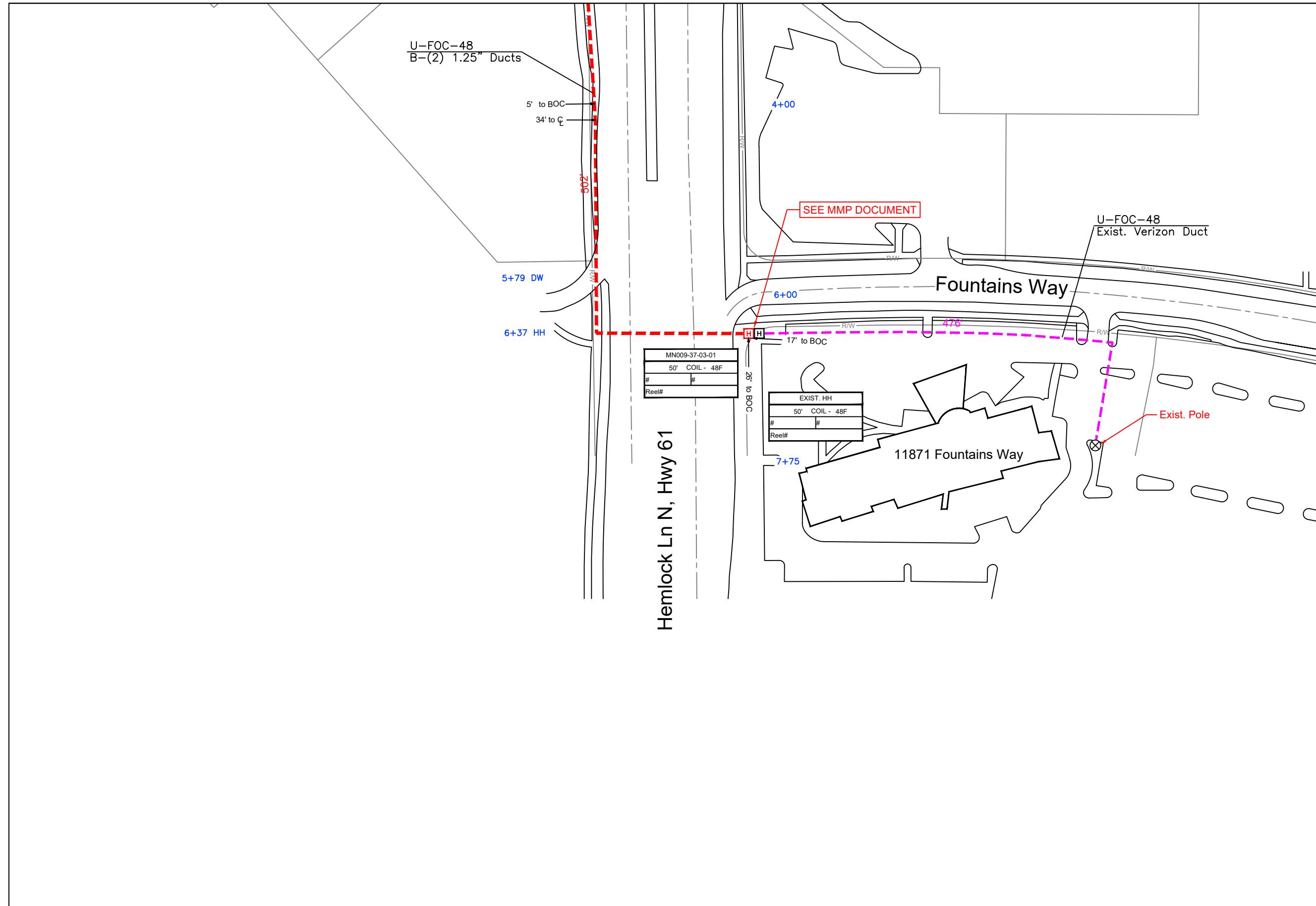
MN009-37-02

See Sheet MN009-01



See Sheet MN009-37-03

See Sheet MN009-37-02



1" = 100'

Route
MN009-37 Guardian
City
Maple Grove
County
Hennepin
Filename
MN009-37 Arbor Lakes
Work Order #
MN009-37



5005 Cheshire Pkwy, Suite 1
Plymouth, MN 55446

TRACKING

Staked By: -
Drafted By: BAT 12/21/16
Built By: -
As-Built By: -

MATERIAL LIST

Description	Quantity
Aerial Route	-
Aerial Fiber	-
UG Route	502'
UG Fiber 48F	1078'
Plow Footage	-
Bore Footage	502'
Duct 1.25"	1004'
Strand	-
Handholes	1

GSOC

GOPHER STATE ONE CALL
1-800-252-1116
www.gopherstateonecall.org

Prepared by:



Perham, MN 218-346-3600
TrustCompass.com

MN009-37-03