



N ↑

Maple Grove

32 ft RDB


9499



Teakwood Ln N



32 ft



9499 Teakwood Ln
M.G.



PARCEL ID: 1011922420013

OWNER NAME: P M Bakker & C M Bakker

PARCEL ADDRESS: 9499 Teakwood La N,
Maple Grove MN 55369

PARCEL AREA: 0.39 acres, 16,912 sq ft

A-T-B: Abstract

SALE PRICE: \$154,800

SALE DATA: 06/1996

SALE CODE: Warranty Deed

ASSESSED 2021, PAYABLE 2022
PROPERTY TYPE: Residential
HOMESTEAD: Homestead
MARKET VALUE: \$345,800
TAX TOTAL: \$4,521.02

ASSESSED 2022, PAYABLE 2023
PROPERTY TYPE: Residential
HOMESTEAD: Homestead
MARKET VALUE: \$422,500

Comments:

This data (i) is furnished 'AS IS' with no representation as to completeness or accuracy; (ii) is furnished with no warranty of any kind; and (iii) is not suitable for legal, engineering or surveying purposes. Hennepin County shall not be liable for any damage, injury or loss resulting from this data.

COPYRIGHT © HENNEPIN
COUNTY 2022