

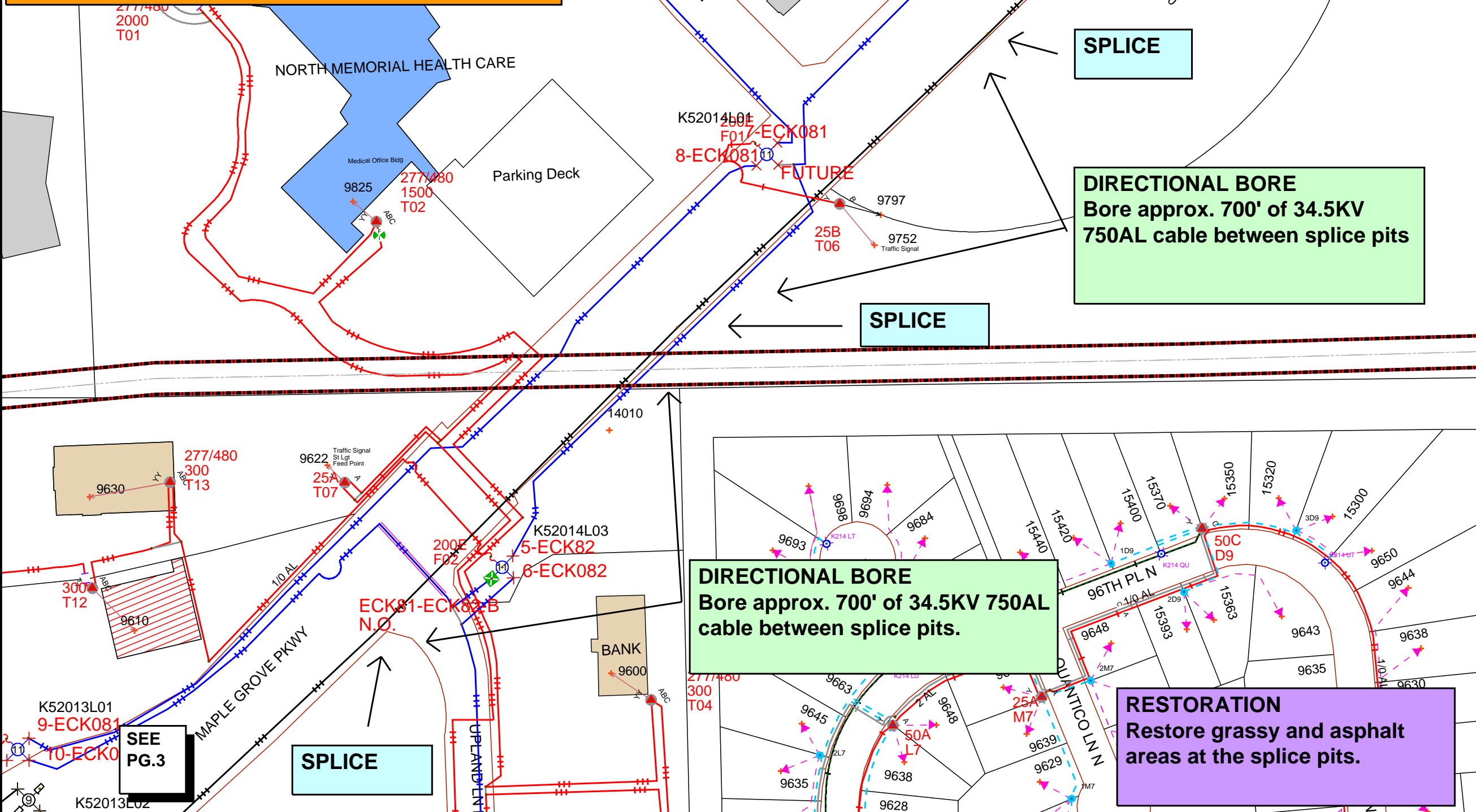
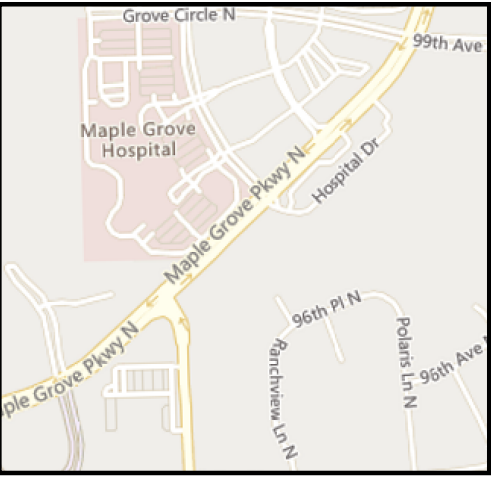
**ECK341 FEEDER INSTALL  
DIRECTIONAL BORE FROM 99TH & MAPLE  
GROVE PKWY TO 9401 DUNKIRK LN.**

**ECK341- 34.5KV**

**PG.2**

**DIRECTIONAL BORE**  
Bore approx. 700' of 34.5KV 750AL cable  
between splice pits.

**SEE  
PG.1**



**SPLICE**

**DIRECTIONAL BORE**  
Bore approx. 700' of 34.5KV  
750AL cable between splice pits

**SPLICE**

**DIRECTIONAL BORE**  
Bore approx. 700' of 34.5KV 750AL  
cable between splice pits.

**RESTORATION**  
Restore grassy and asphalt  
areas at the splice pits.

Work Order Information	
Service Request #	:
Design Number	: 000001002880
Designer/Planner ID	: pftj01
Designer/Planner Name	: Pfothenauer, John
Designer/Planner Ph #	: (612) 963-3804
Manager Approval	:

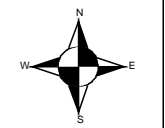
Joint Utility	
E:	G:
T:	C:

Design Location	
Division	: Maple Grove
County	: HENNEPIN
City	: MAPLE GROVE
Address	: 10150 FERNBROOK LN
T: 119N	R: 22W S: 9
Map #	: K52014
Permit	:

Electric	
Feeder: ECK341	Voltage: 34.5 KV
Phase: ABC	Bkup Dev ID:

Gas	
System	: Pressure
Size	: Material
Dead End	:

Work Order # : 000106221620  
Date: 05/18/2021  
Sketch: 2 Of 4 Sketch Data  
Scale: 1" equals 173'



- CONSTRUCTION USE ONLY**
- NO CHANGES (BUILT AS DESIGNED)
  - CHANGES MADE AS INDICATED (ALL URD MUST HAVE ACTUAL MEASUREMENTS FROM THE FIELD SITE)

RFO \_\_\_\_\_  
FOREMAN \_\_\_\_\_ DATE \_\_\_\_\_  
TEAM LEADER \_\_\_\_\_

DISCLAIMER: THERE ARE NO REPRESENTATIONS OR WARRANTIES (EXPRESS OR IMPLIED) ABOUT THE ACCURACY OF THIS PRINT. THIS PRINT IS PROVIDED WITH NO CLAIM AS TO PRINT COMPLETENESS, TIMELINESS, ACCURACY OF CONTENT OR USEFULNESS. STATE LAW REQUIRES ANYONE DIGGING, GRADING OR EXCAVATING TO OBTAIN A PRIOR FIELD LOCATE OF ALL UTILITIES. THIS PRINT DOES NOT DISCHARGE THIS REQUIREMENT OR ANY OTHER REQUIREMENT. THE COMPANY AND ITS AFFILIATES ASSUME NO LEGAL RESPONSIBILITY OR LIABILITY FOR THE RECIPIENT'S USE (OR ANY OTHER PARTIES' USE) OF THE PRINT, INCLUDING THE RECIPIENT'S INTENDED PURPOSE IN USING THE PRINT. NO COMPANY EMPLOYEE OR OTHER PARTY HAS BEEN AUTHORIZED TO PROVIDE THIS PRINT FOR PLANNING OR ESTIMATING PURPOSES; RELY ON THIS PRINT AT YOUR OWN RISK. BY ACCEPTING THIS PRINT, THE RECIPIENT & ANY OTHER PARTY RECEIVING A COPY OF THE PRINT ACKNOWLEDGES AND AGREES TO THIS DISCLAIMER. For All Field Locates Call 811

THIS DOCUMENT IS XCEL ENERGY CONFIDENTIALS AND PROPRIETARY INFORMATION AND MAY NOT BE REPRODUCED IN WHOLE, OR IN PART, NOR MAY ANY OF THE INFORMATION CONTAINED HEREIN BE DISCLOSED WITHOUT THE CONSENT OF XCEL ENERGY. CONFIDENTIALS AND PROPRIETARY INFORMATION © 2019 XCEL ENERGY INC. | XCEL ENERGY IS REGISTERED TRADEMARK OF XCEL ENERGY INC