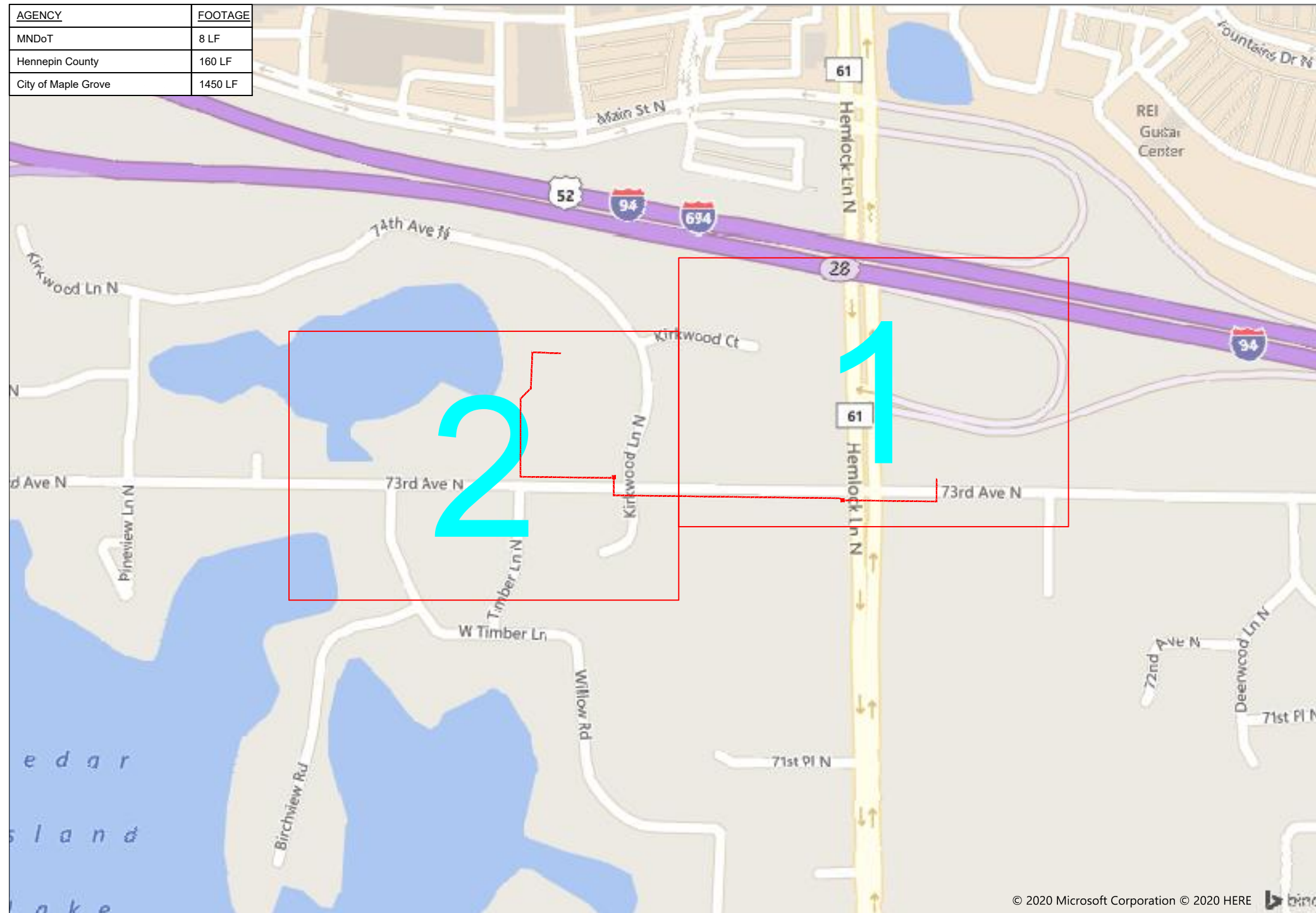


#78869 HLT Inc

AGENCY	FOOTAGE
MNDot	8 LF
Hennepin County	160 LF
City of Maple Grove	1450 LF



7351 Kirkwood Ln N, Maple Grove, MN 55369



1" = -

Route	7351 Kirkwood Lane N
City	Maple Grove
County	Hennepin
Filename	#78869 HLT Inc
Work Order #	78869

arvig
 160 2nd St SW
 Perham, MN 56573
 (218) 346-5500

TRACKING

Slaked By:	Brian Adams	9/15/20
Drafted By:	WJT	10/7/20
Project Manager	Aaron Zierden	
As-Built By:	-	-
Revision	Rev #1	-

Construction Totals	
Route Footage	2172
Total Underground	2172
Total Aerial	0
Underground (New)	2172
Aerial (New)	0
Overpull (Ex Duct)	0
Overlash (Ex Strand)	0
Plow	0
Bore	2172
New Vaults	2
New Peds	0

GSOC
 GOPHER STATE ONE CALL
 1-800-252-1116
 www.gopherstateonecall.org

Prepared by:
 **compass**
 consultants inc.
 Perham, MN 218-346-3600
 TrustCompass.com

Overview

Legend

Fiber Linetypes

	Proposed Underground Fiber - Bore
	Proposed Underground Fiber - Plow
	Proposed UG Fiber in Existing Duct
	Existing Underground Fiber
	Proposed Aerial Fiber
	Proposed Aerial Overlash
	Existing Aerial Fiber
	Proposed Aerial Strand
	Existing Aerial Strand

Other Linetypes

	Rail Road
	Fence
	Retaining Wall
	Storm Sewer
	Sanitary Sewer
	Gas Line
	Tele./Comm. Line
	Water Line
	Electric Line
	Street light/Traffic signal
	District Cooling
	District Heating
	Force Main
	Other Utility or Unknown
	Utility Easement

Abbreviations

- CL - Center Line
- R/W - Right of Way
- BOC - Back of Curb
- FC - Front of Curb
- EOR - Edge of Road
- S/W - Sidewalk
- HH - Handhole
- MH - Manhole
- PRT - Preterminated Cable
- PRG - Pigtail Cable

Symbols

	Proposed Handhole
	Existing Handhole
	Refrence Handhole
	Manhole
	Proposed Cabinet
	Existing Cabinet
	Bore Pit
	Proposed Splice Point
	Existing Splice Point
	Power Pole
	Proposed Slack Coil
	Existing Slack Coil
	Proposed Anchor/Down Guy
	Existing Anchor/Down Guy
	Proposed Riser
	Existing Riser
	Aerial Bond
	Aerial Ground
	BM53T - Fiber Marker
	BM53 - Fiber Marker
	Proposed PED
	Existing PED
	Proposed Splice Case
	Existing Splice Case
	Street Light
	Traffic Light
	Traffic Light
	Transformer
	Hydrant
	Catch Basin
	Tree

Construction Totals

Route Footage	2172
Total Underground	2172
Total Aerial	0
Underground (New)	2172
Aerial (New)	0
Overpull (Ex Duct)	0
Overlash (Ex Strand)	0
Plow	0
Bore	2172
New Vaults	2
New Peds	0

Fiber

TBD	0
12F Fiber	0
24F Fiber	0
36F Fiber	0
48F Fiber	2497
72F Fiber	0
96F Fiber	0
144F Fiber	0
288F Fiber	0
12-DE Fiber	0
24-DE Fiber	0
36-DE Fiber	0
48-DE Fiber	0
60-DE Fiber	0
72-DE Fiber	0
96-DE Fiber	0
144-DE Fiber	0
288-DE Fiber	0

Materials

Duct (1.25")	4344
Vault (Small)	0
Vault (Medium)	2
Vault (Large)	0
PED BD5	0
Warning Sign	0
Locate Terminal	2
Ground Rod	2
Strand	0



1" = -

Route
7351 Kirkwood Lane N
City
Maple Grove
County
Hennepin
Filename
#78869 HLT Inc
Work Order #
78869



TRACKING

Staked By:
Brian Adams 9/15/20
Drafted By:
WJT 10/7/20
Project Manager
Aaron Zierden
As-Built By:
-
Revision
Rev #1 -

GSOC

GOPHER STATE ONE CALL
1-800-252-1116
www.gopherstateonecall.org

Prepared by:
 compass
consultants inc.
Perham, MN 218-346-3600
TrustCompass.com

Legend

Existing Access Points



Existing Windstream HH



Existing Windstream HH



1" = -

Route
7351 Kirkwood Lane N
City
Maple Grove
County
Hennepin
Filename
#78869 HLT Inc
Work Order #
78869



160 2nd St SW
Perham, MN 56573
(218) 346-5500

TRACKING

Staked By:
Brian Adams 9/15/20
Drafted By:
WJT 10/7/20
Project Manager
Aaron Zierden
As-Built By:
-
Revision
Rev #1 -

GSOC

GOPHER STATE ONE CALL
1-800-252-1116
www.gopherstateonecall.org

Prepared by:
 compass
consultants inc.
Perham, MN 218-346-3600
TrustCompass.com

Existing AP



1" = 100'

Route
7351 Kirkwood Lane N

City
Maple Grove

County
Hennepin

Filename
#78869 HLT Inc

Work Order #
78869



160 2nd St SW
Perham, MN 56573
(218) 346-5500

TRACKING

Staked By:
Brian Adams 9/15/20

Drafted By:
WJT 10/7/20

Project Manager
Aaron Zierden

As-Built By:
- -

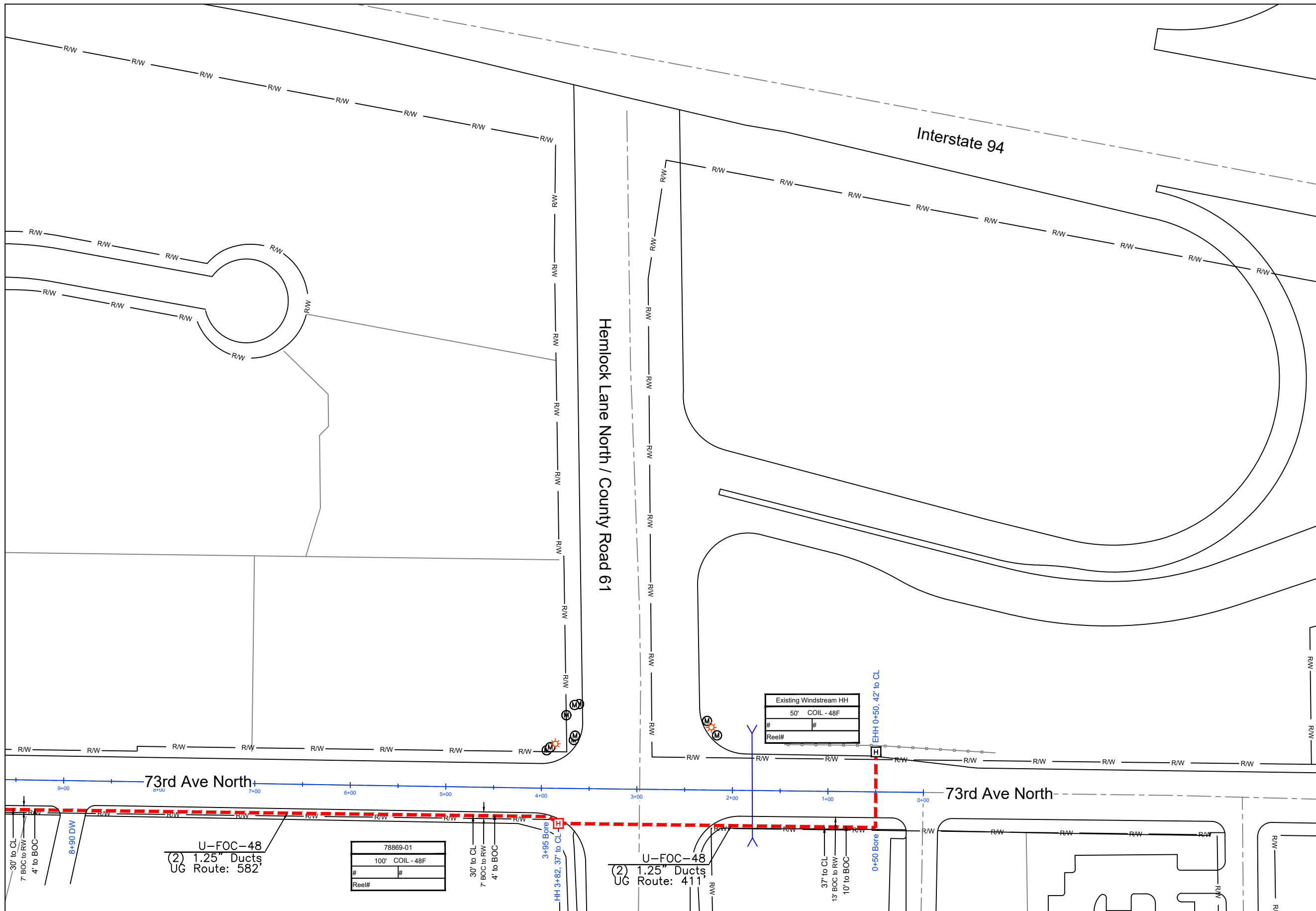
Revision
Rev #1 -

GSOC

GOPHER STATE ONE CALL
1-800-252-1116
www.gopherstateonecall.org

Prepared by:
 **compass**
consultants inc.
Perham, MN 218-346-3600
TrustCompass.com

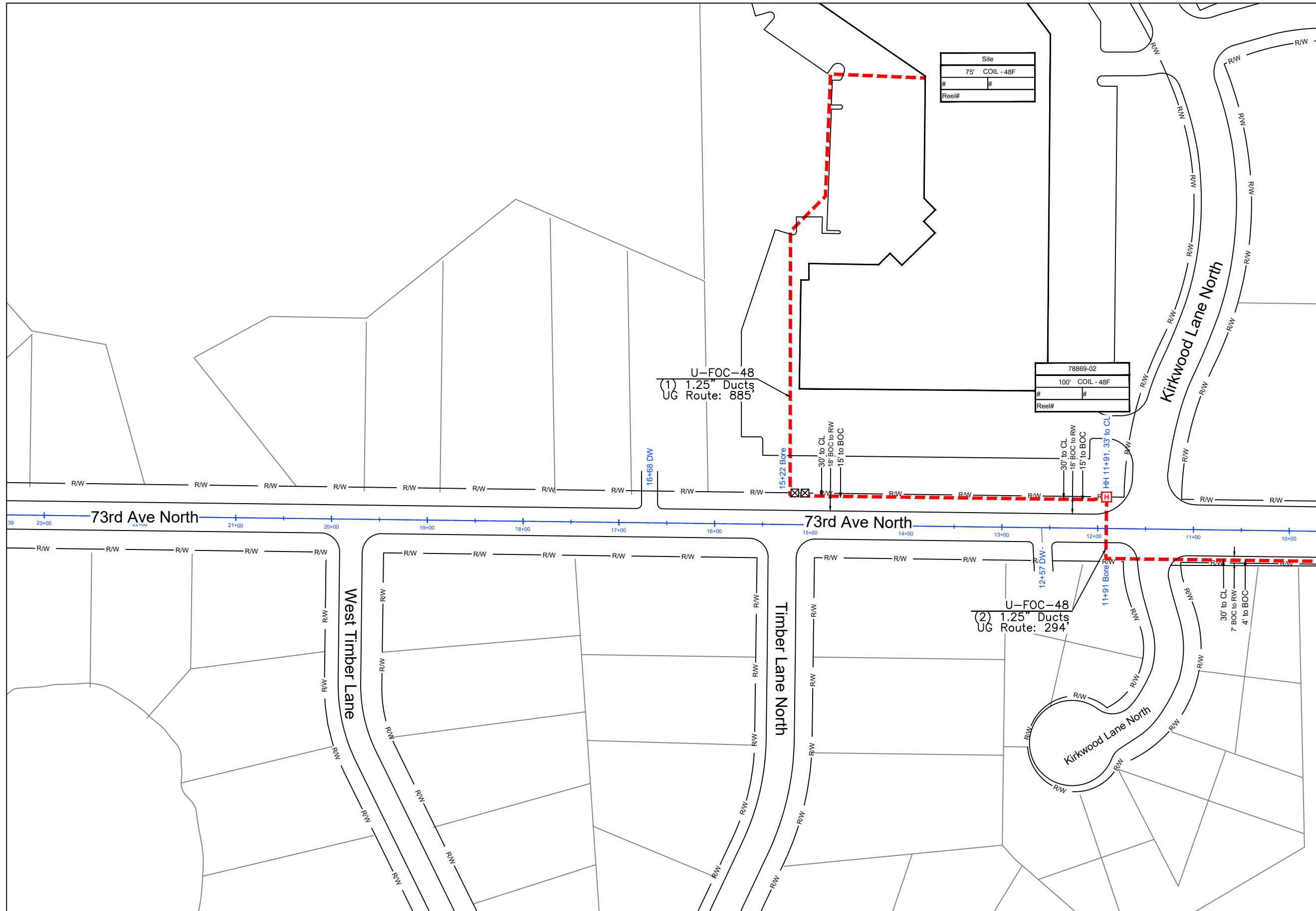
78869-01



78869-01
100' COIL - 48F
#
Reel#

U-FOC-48
(2) 1.25" Ducts
UG Route: 582

U-FOC-48
(2) 1.25" Ducts
UG Route: 411



Site	
75' COIL - 48F	
#	#
Reel#	

78869-02	
100' COIL - 48F	
#	#
Reel#	



1" = 100'

Route	7351 Kirkwood Lane N
City	Maple Grove
County	Hennepin
Filename	#78869 HLT Inc
Work Order #	78869



160 2nd St SW
Perham, MN 56573
(218) 346-5500

TRACKING

Staked By:	Brian Adams	9/15/20
Drafted By:	WJT	10/7/20
Project Manager	Aaron Zierden	
As-Built By:	-	-
Revision	Rev #1	-

GSOC

GOPHER STATE ONE CALL
1-800-252-1116
www.gopherstateonecall.org



78869-01