

PERMIT NOTES:

- 1.) This IP Connect project will provide Switched Ethernet service to 8175 Jefferson Highway N, Maple Grove, MN.
- 2.) Begin at existing manhole MH 8512-8512, jet new U072 fiber 490 north and place new 30"x48" handhole over existing duct. Bore new 2" plastic duct and new U024 fiber 177' west to customer's building. Riser up 2' and core drill through building wall to customer's DMARC.
- 3.) All disturbed surfaces will be restored to as good as or better condition than found condition.
- 4.) All existing underground utilities will be located prior to construction.

The subsurface utility information in this plan is utility quality level D. This utility level was determined according to the guidelines of CI/ASCE 38-02, entitled "Standard Guidelines for the collection and depiction of existing subsurface utility data. It shall be the contractors responsibility to utilize the Gopher State One Call Evacuation Notice system required by MN statute Chapter 216d for all underground utility locations.

8175 Jefferson Highway N
GAF
 HENNEPIN COUNTY
 CITY PERMIT SKETCH - Maple Grove, MN



ENGINEER: CENTURYLINK
 CPA/CONTRACTOR: CENTURYLINK/TELCOM
 DRAWN BY: TELCOM CONSTRUCTION

PROJECT: N.611830 WIRE CENTER: OSSEO (OSSEMNXO)
 1.) LOCATE ALL UTILITIES BEFORE DIGGING
 2.) POT HOLE ALL BURIED UTILITY CROSSINGS
 3.) SEE NOTES ABOVE

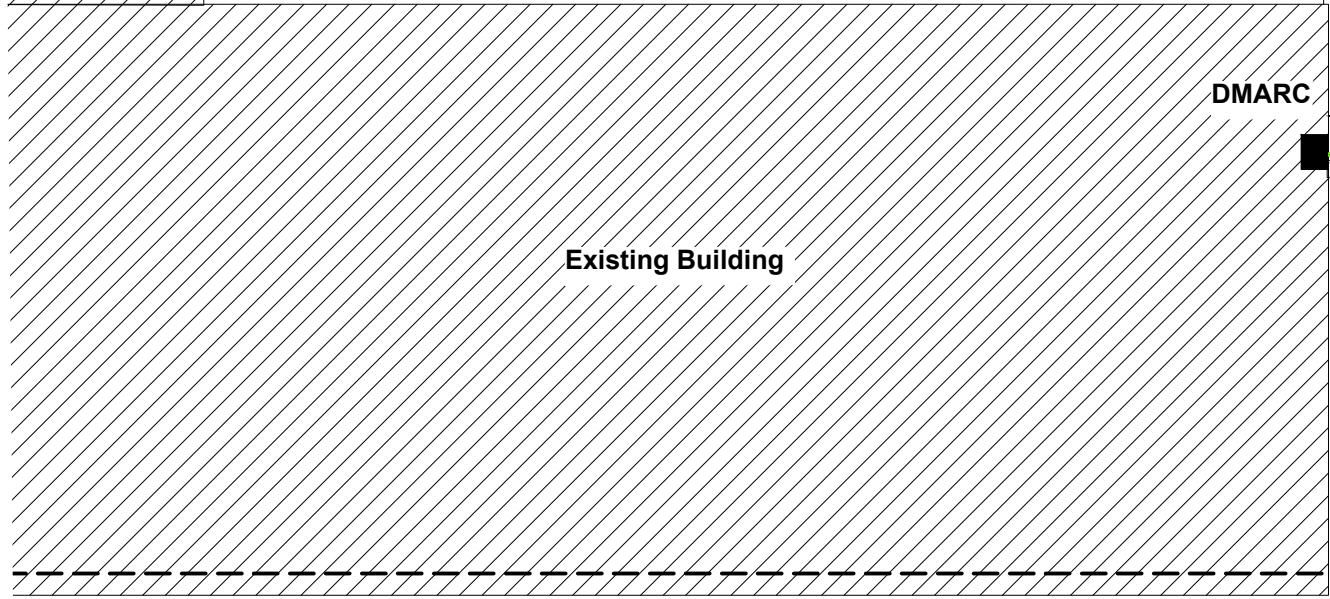


SHEET: 01 OF 02 REV: 00 DATE: 09/30/2019

SCALE: 1"=60'



Existing Contractor's Yard

8175



DMARC

177' Bore

5'

42'

Proposed 30"x48"
Handhole, HH 8175J

Existing
Parking
Lot

Jet 490'

JEFFERSON HIGHWAY N
(Asphalt)

8100

8100

9530

MATCH LINE SEE SHEET 1

DRAFTING SYMBOLS

	EXISTING SIDEWALK
	PROPOSED HANDHOLE
	EXISTING MANHOLE
	EXISTING ADDRESS

DRAFTING LINETYPES

EDGE OF ROAD	— EOR —
ROW	— R/W —
CENTERLINE	— — —
PROPERTY LINE	- - - - -
ROUTE THROUGH EXISTING DUCT	— (Orange) —
PROPOSED BORE ROUTE	— (Green) —

8175 Jefferson Highway N
GAF
HENNEPIN COUNTY
CITY PERMIT SKETCH - Maple Grove, MN

SCALE: 1"=60'



ENGINEER: CENTURYLINK
CPA/CONTRACTOR: CENTURYLINK/TELCOM
DRAWN BY: TELCOM CONSTRUCTION

PROJECT: N.611830 WIRE CENTER: OSSEO (OSSEMNXO)
1.) LOCATE ALL UTILITIES BEFORE DIGGING
2.) POT HOLE ALL BURIED UTILITY CROSSINGS
3.) SEE NOTES ABOVE
SHEET: 02 OF 02 REV: 00 DATE: 09/30/2019