



Hennepin County Property Map

Date: 7/31/2019



PARCEL ID: 1711922420051

OWNER NAME: T & C Bulet

PARCEL ADDRESS: 8893 Blackoaks La N,
Maple Grove MN 55311

PARCEL AREA: 0.35 acres, 15,144 sq ft

A-T-B: Torrens

SALE PRICE: \$218,748

SALE DATA: 10/1993

SALE CODE: Warranty Deed

ASSESSED 2018, PAYABLE 2019
PROPERTY TYPE: Residential
HOMESTEAD: Homestead
MARKET VALUE: \$395,800
TAX TOTAL: \$5,433.14

ASSESSED 2019, PAYABLE 2020
PROPERTY TYPE: Residential
HOMESTEAD: Homestead
MARKET VALUE: \$430,900

Comments:

This data (i) is furnished 'AS IS' with no representation as to completeness or accuracy; (ii) is furnished with no warranty of any kind; and (iii) is not suitable for legal, engineering or surveying purposes. Hennepin County shall not be liable for any damage, injury or loss resulting from this data.

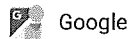
COPYRIGHT © HENNEPIN
COUNTY 2019

8889 Blackoaks Ln N

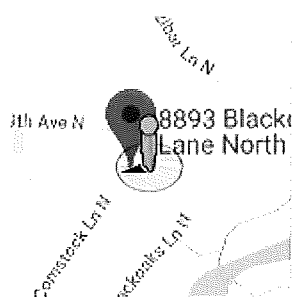


Image capture: Sep 2013 © 2019 Google


Maple Grove, Minnesota



Street View - Sep 2013



8893 black balls, Maple Grove



- 106' Total
- 37' RDB
- 5' from ped to base pit