



Hennepin County Property Map

Date: 5/9/2019



PARCEL ID: 0111922410028

OWNER NAME: N S Tucker & A C Smith

PARCEL ADDRESS: 10360 Nathan La N, Maple Grove MN 55369

PARCEL AREA: 0.25 acres, 10,962 sq ft

A-T-B: Abstract

SALE PRICE: \$217,500




SALE DATA: 04/2014

SALE CODE: Warranty Deed

ASSESSED 2018, PAYABLE 2019
PROPERTY TYPE: Residential
HOMESTEAD: Homestead
MARKET VALUE: \$220,500
TAX TOTAL: \$2,844.82

ASSESSED 2019, PAYABLE 2020
PROPERTY TYPE: Residential
HOMESTEAD: Homestead
MARKET VALUE: \$244,600

Comments:

-  Ped
-  Bore
-  Plow

This data (i) is furnished 'AS IS' with no representation as to completeness or accuracy; (ii) is furnished with no warranty of any kind; and (iii) is not suitable for legal, engineering or surveying purposes. Hennepin County shall not be liable for any damage, injury or loss resulting from this data.

COPYRIGHT © HENNEPIN COUNTY 2019