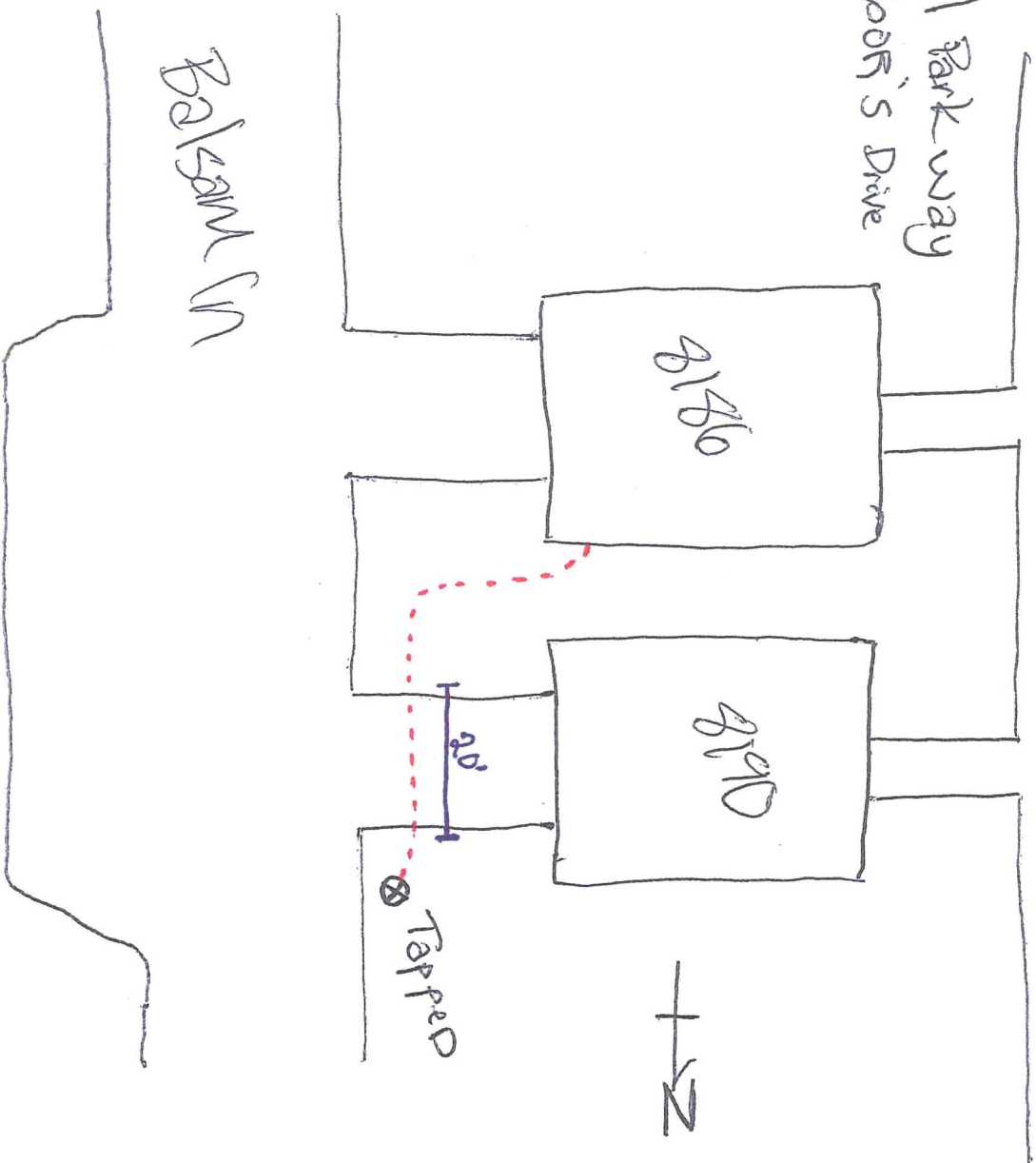


1  
DWB  
8186 Central Plausy

from Xmas Central Park way

8186 Central Park way  
DWB, Neighbor's Drive





# Hennepin County Property Map

Date: 4/10/2019



PARCEL ID: 2311922140089

OWNER NAME: V Teosyan & L Avetisyan

PARCEL ADDRESS: 8186 Central Park Way N,  
Maple Grove MN 55369

PARCEL AREA: 0.06 acres, 2,604 sq ft

A-T-B: Abstract

SALE PRICE:

SALE DATA:

SALE CODE:

ASSESSED 2018, PAYABLE 2019

PROPERTY TYPE: Vacant Land-Residential

HOMESTEAD: Homestead

MARKET VALUE: \$36,700

TAX TOTAL: \$343.42

ASSESSED 2019, PAYABLE 2020

PROPERTY TYPE: Residential

HOMESTEAD: Homestead

MARKET VALUE: \$357,000

### Comments:


This data (i) is furnished 'AS IS' with no representation as to completeness or accuracy; (ii) is furnished with no warranty of any kind; and (iii) is not suitable for legal, engineering or surveying purposes. Hennepin County shall not be liable for any damage, injury or loss resulting from this data.

COPYRIGHT © HENNEPIN  
COUNTY 2019

# Google Maps 8186 Central Park Way



Imagery ©2019 Google, Map data ©2019 Google 50 ft



## 8186 Central Park Way

Maple Grove, MN 55369



Directions



Save



Nearby




Send to your phone



Share

# Google Maps 8186 Central Park Way



## 8186 Central Park Way

Maple Grove, MN 55369



Directions



Save



Nearby



Send to your phone



Share