



Hennepin County Property Map

Date: 4/9/2019



PARCEL ID: 0411922210065

OWNER NAME: Patrick J & Torunn L Harty

PARCEL ADDRESS: 10743 Sundance Blvd N,
Maple Grove MN 55369

PARCEL AREA: 0.51 acres, 22,098 sq ft

A-T-B: Abstract

SALE PRICE:




SALE DATA:

SALE CODE:

ASSESSED 2018, PAYABLE 2019
PROPERTY TYPE: Vacant Land-Residential
HOMESTEAD: Non-Homestead
MARKET VALUE: \$50,900
TAX TOTAL: \$840.96

ASSESSED 2019, PAYABLE 2020
PROPERTY TYPE: Residential
HOMESTEAD: Non-homestead
MARKET VALUE: \$234,900

Comments:

-  Ped
-  Bore
-  Plow

This data (i) is furnished 'AS IS' with no representation as to completeness or accuracy; (ii) is furnished with no warranty of any kind; and (iii) is not suitable for legal, engineering or surveying purposes. Hennepin County shall not be liable for any damage, injury or loss resulting from this data.

COPYRIGHT © HENNEPIN
COUNTY 2019