



# Hennepin County Property Map

Date: 10/5/2018



PARCEL ID: 1211922210016

OWNER NAME: K E Zimmerman & S D Richter

PARCEL ADDRESS: 10071 Saratoga Way N,  
Maple Grove MN 55369

PARCEL AREA: 0.26 acres, 11,126 sq ft

A-T-B: Abstract

SALE PRICE: \$225,101




SALE DATA: 10/2009

SALE CODE: Excluded From Ratio Studies

ASSESSED 2017, PAYABLE 2018  
PROPERTY TYPE: Residential  
HOMESTEAD: Homestead  
MARKET VALUE: \$232,200  
TAX TOTAL: \$3,075.82

ASSESSED 2018, PAYABLE 2019  
PROPERTY TYPE: Residential  
HOMESTEAD: Homestead  
MARKET VALUE: \$248,400

## Comments:

-  Ped
-  Bore
-  Plow

This data (i) is furnished 'AS IS' with no representation as to completeness or accuracy; (ii) is furnished with no warranty of any kind; and (iii) is not suitable for legal, engineering or surveying purposes. Hennepin County shall not be liable for any damage, injury or loss resulting from this data.

COPYRIGHT © HENNEPIN  
COUNTY 2018