

DRAFTING LINETYPES	
EDGE OF ROAD	— EOR —
ROW	— R/W —
CENTERLINE	— — — —
PROPERTY LINE	- - - - -
BORE ROUTE	— (Green) —
ROUTE THROUGH EXISTING DUCT	— (Orange) —

DRAFTING SYMBOLS	
	EXISTING HANDHOLE
	EXISTING ADDRESS

PERMIT NOTES:

- 1.) This IP Connect project will provide Switched Ethernet service to 8001 Forestview Lane N, Maple Grove, MN.
- 2.) Begin at existing HH_11550-1ALP. Bore 900' of new 1.25" ID and U072 Fiber northeast from HH_11550-1ALP to be in front of customer's property. Place new 30"x48" HH named HH 8001F. Jet 310' of new U024 Fiber through customer 4" CBO to customer's DMARC.
- 3.) All disturbed surfaces will be restored to as good as or better condition than found condition.
- 4.) All existing underground utilities will be located prior to construction.

The subsurface utility information in this plan is utility quality level D. This utility level was determined according to the guidelines of CI/ASCE 38-02, entitled "Standard Guidelines for the collection and depiction of existing subsurface utility data. It shall be the contractor's responsibility to utilize the Gopher State One Call Evacuation Notice system required by MN statute Chapter 216d for all underground utility locations.



11800

Match Line See Sheet 2


Match Line See Sheet 2

11550

Existing HH_11550-1ALP
See Sheet 3 for Access
Only Handhole locations

8001 Forestview Lane N
LIFE TIME SWIM
HENNEPIN COUNTY
CITY PERMIT SKETCH - Maple Grove, MN

SCALE: 1"=50'



ENGINEER: CENTURYLINK
CPA/CONTRACTOR: CENTURYLINK/TELCOM
DRAWN BY: TELCOM CONSTRUCTION

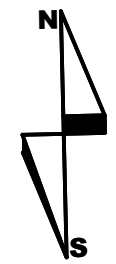
PROJECT: N.419847 WIRE CENTER: OSSEO (OSSEMNZ0)
1.) LOCATE ALL UTILITIES BEFORE DIGGING
2.) POT HOLE ALL BURIED UTILITY CROSSINGS
3.) SEE NOTES ABOVE
SHEET: 01 OF 03 REV: 00 DATE: 9/13/2018

DRAFTING LINETYPES

EDGE OF ROAD	EOR
ROW	R/W
CENTERLINE	
PROPERTY LINE	
BORE ROUTE	
ROUTE THROUGH EXISTING DUCT	

DRAFTING SYMBOLS

	EXISTING HANDHOLE
	EXISTING ADDRESS

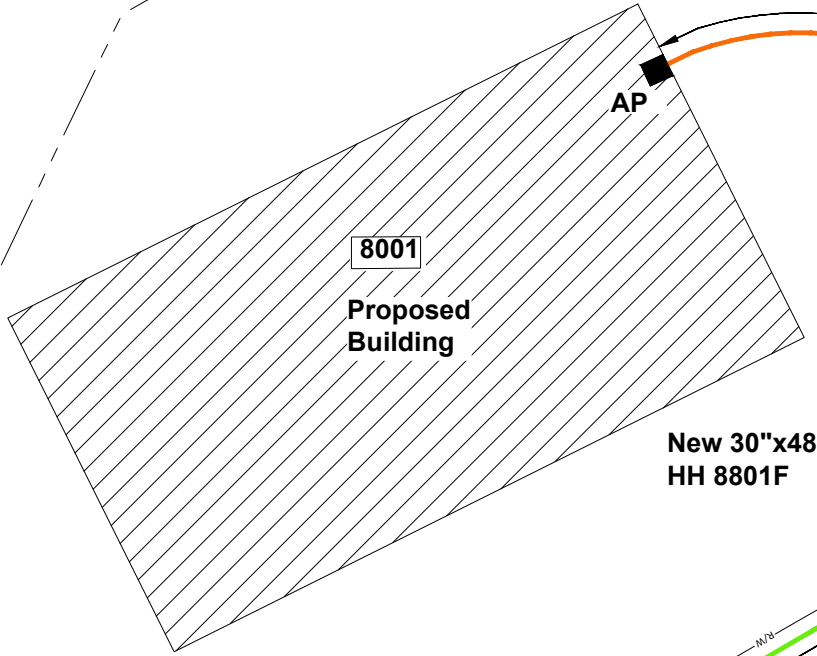


11701

11800

11550

Match Line See Sheet 1



New 30"x48" Handhole
HH 8801F

184' Jet

900' Bore

HEMLOCK LANE N
(Asphalt)

Grass Median

FORESTVIEW LANE N
(Asphalt)

8001 Forestview Lane N
LIFE TIME SWIM
HENNEPIN COUNTY
CITY PERMIT SKETCH - Maple Grove, MN



SCALE: 1"=50'



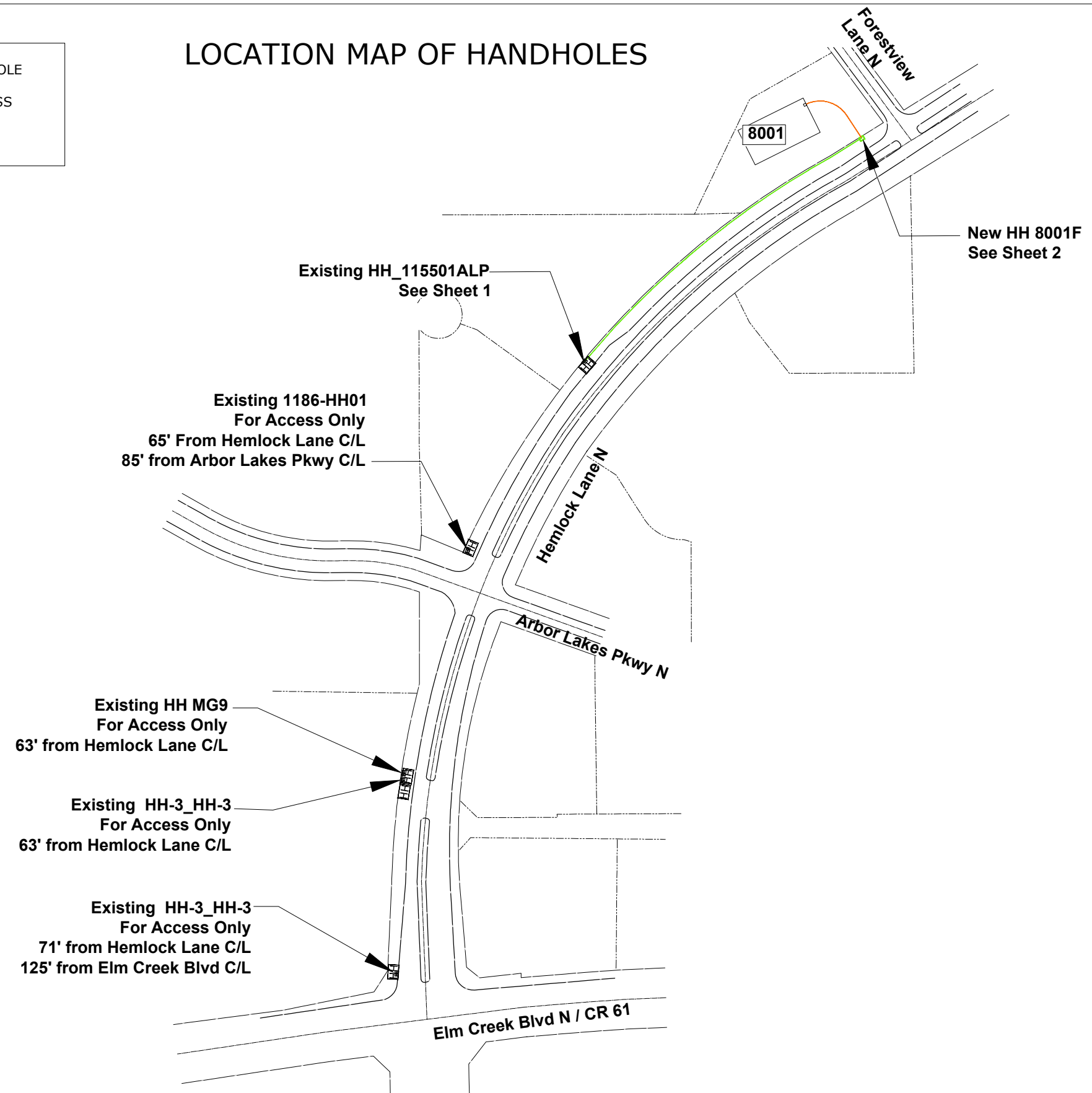
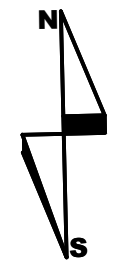
ENGINEER: CENTURYLINK
CPA/CONTRACTOR: CENTURYLINK/TELCOM
DRAWN BY: TELCOM CONSTRUCTION

PROJECT: N.419847 WIRE CENTER: OSSEO (OSSEMNXO)
1.) LOCATE ALL UTILITIES BEFORE DIGGING
2.) POT HOLE ALL BURIED UTILITY CROSSINGS
3.) SEE NOTES ABOVE
SHEET: 02 OF 03 REV: 00 DATE: 9/13/2018

DRAFTING LINETYPES	
EDGE OF ROAD	— EOR —
ROW	— R/W —
CENTERLINE	— — — —
PROPERTY LINE	- - - - -
BORE ROUTE	— — — — —
ROUTE THROUGH EXISTING DUCT	— — — — —

DRAFTING SYMBOLS	
	EXISTING HANDHOLE
	EXISTING ADDRESS

LOCATION MAP OF HANDHOLES



8001 Forestview Lane N
 LIFE TIME SWIM
 HENNEPIN COUNTY
 CITY PERMIT SKETCH - Maple Grove, MN

SCALE: 1"=300'



ENGINEER: CENTURYLINK
 CPA/CONTRACTOR: CENTURYLINK/TELCOM
 DRAWN BY: TELCOM CONSTRUCTION

PROJECT: N.419847 WIRE CENTER: OSSEO (OSSEMNXO)
 1.) LOCATE ALL UTILITIES BEFORE DIGGING
 2.) POT HOLE ALL BURIED UTILITY CROSSINGS
 3.) SEE NOTES ABOVE
 SHEET: 03 OF 03 REV: 00 DATE: 9/13/2018